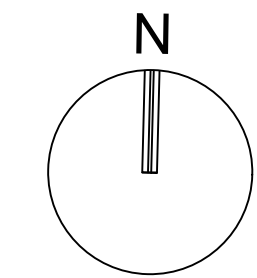
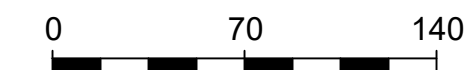




PZ25-12000030
11/19/2025

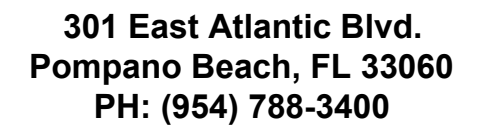


GRAPHIC SCALE



SCALE: 1" = 70'

NOTE: PRINTED DRAWING SIZE
MAY HAVE CHANGED FROM
ORIGINAL. VERIFY SCALE USING
BAR SCALE ABOVE.



Florida Engineering Business License: CA7928
Florida Surveyor and Mapper Business License: LB6860
Florida Landscape Architecture Business License: LC26000457

[illegible]

**RESPONSIBILITY FOR THE USE OF THESE
PLANS PRIOR TO OBTAINING PERMITS FROM
ALL AGENCIES HAVING JURISDICTION OVER
THE PROJECT WILL FALL SOLELY UPON THE
USER.**

ISSUE DATE:	10/15/2025
-------------	------------

DESIGNED BY: BB

DRAWN BY: JS

CHECKED BY: NW

THOMAS F. DONAHUE, P.E.
FLORIDA REG. NO. 60529
(FOR THE FIRM)

CLIENT

**FIRST
INDUSTRIAL**

PROJECT	
---------	--

**FIRST 95 DISTRIBUTION
CENTER- PHASE II
1000-1041 NW 12th Ter.
Pompano Beach, FL**

SHEET TITLE

PAVEMENT MARKING AND SIGNAGE OVERALL PLAN

SHEET
NUMBER

PROJECT NUMBER	10607.14
-------------------	----------

Drawing name: Q:\10607.14 - First 95 Distribution Center - PH 2 - First Industrial\Engineering\Cadd\10607.14-CM-1XX.dwg

STATUS: PRELIMINARY